

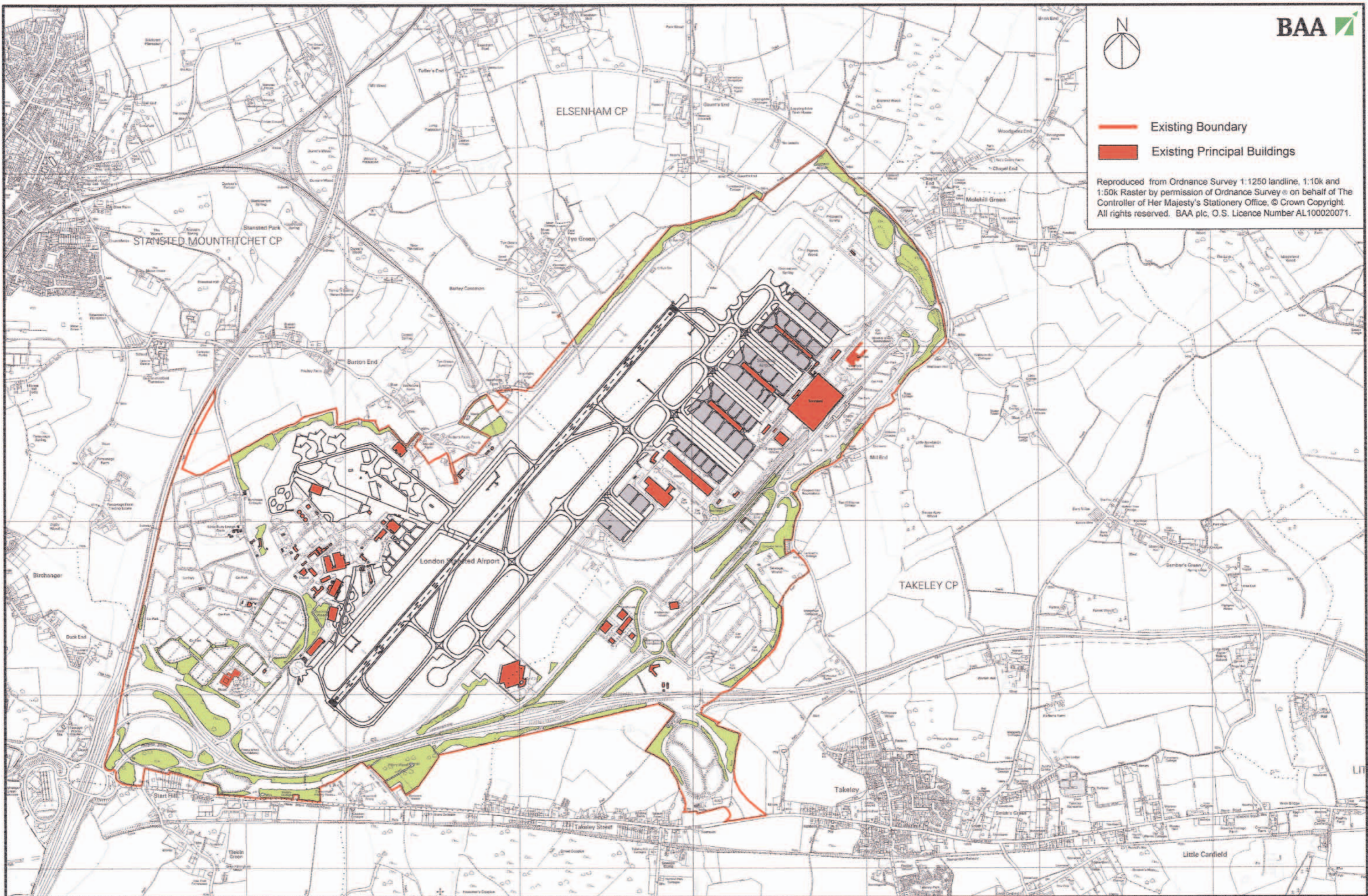




-  Existing Boundary
-  Existing Principal Buildings

Reproduced from Ordnance Survey 1:1250 landline, 1:10k and 1:50k Raster by permission of Ordnance Survey on behalf of The Controller of Her Majesty's Stationery Office, © Crown Copyright. All rights reserved. BAA plc, O.S. Licence Number AL100020071.



**Stansted Airport**  
**Draft Interim Master Plan - July 2005**

Scale 1:20,000

**2005 Layout**  
**Drawing No 2**